

File Name: \\ieckoc03\Projects\Barry's Project Files\21207 - Beesborough SHD Development\00_WIP\DWG\21207-JBB-PH1-XX-DR-C-04003_Proposed_SuDS_Layout.dwg









BIM QUALITY SHEET NO.: PIM-JBB-00-XX-TP-Z-0003

© Copyright
This drawing and any design herein is the copyright of the
Consultants and must not be reproduced without their written
consent.

All drawings remain the property of the Consultants.

LEGEND:

- Catchment A 
- Catchment B 
- Green Roof 
- Permeable Paving 
- Bioretention Area 
- Tree Pit 

P02	S3	Issued for Planning	DOB	TF	21.02.22
P01	S3	Issued for Tripartite Meeting	DOB	TF	06.08.21
Rev.	Suit.	Description	Drawn	Chkd	Date

Client

Estuary View Enterprises 2020 Ltd.

Client's Representative:



BARRY & PARTNERS
consulting engineers

3 Eastgate Road, Eastgate tel +353 21 475 7800
Business Park, Little Island, web www.jbbarry.ie
Co. Cork, Ireland email cork@jbbarry.ie

Project
BESSBOROUGH SHD DEVELOPMENT

Drawing Title
PROPOSED SuDS LAYOUT

Drawn by:	DOB	Date:	09.07.21
Checked by:	RS	Date:	28.07.21
Approved by:	TF	Date:	28.07.21
Internal Project REF:	JBB: 21207		
Scales:	1:500 @ A1, 1:1000 @ A3		
Stage:	PLANNING		

Drawing No.: 21207-JBB-PH1-XX-DR-C-04003
Revision: P02
Suitability Code: S3